

# FLOOD INSURANCE STUDY



VOLUME 5 OF 5

## ERIE COUNTY, NEW YORK (ALL JURISDICTIONS)



<u>Community Name</u>	<u>Community Number</u>	<u>Community Name</u>	<u>Community Number</u>	<u>Community Name</u>	<u>Community Number</u>
Akron, Village of	361553	Depew, Village of	360236	Newstead, Town of	360251
Alden, Town of	360225	East Aurora, Town of	365335	North Collins, Town of	360252
Alden, Village of	360224	Eden, Town of	360238	North Collins, Village of	360252
Amherst, Town of	360226	Elma, Town of	360239	Orchard Park, Town of	360255
Angola, Village of	360982	Evans, Town of	360240	Orchard Park, Village of	360254
Aurora, Town of	360227	Farnham, Village of	361588	Sardinia, Town of	360256
Blasdell, Village of	361489	Gowanda, Village of	360075	Sloan, Village of	361589
Boston, Town of	360228	Grand Island, Town of	360242	Springville, Village of	360258
Brant, Town of	360229	Hamburg, Town of	360244	Tonawanda, City of	360259
Buffalo, City of	360230	Hamburg, Village of	360243	Tonawanda, Town of	360260
Cheektowaga, Town of	360231	Holland, Town of	360245	Wales, Town of	360261
Clarence, Town of	360232	Lackawanna, City of	360247	West Seneca, Town of	360262
Colden, Town of	360233	Lancaster, Town of	360249	Williamsville, Village of	360263
Collins, Town of	360234	Lancaster, Village of	360248		
Concord, Town of	360235	Marilla, Town of	360250		

**PRELIMINARY:  
DECEMBER 31, 2009**



Federal Emergency Management Agency

FLOOD INSURANCE STUDY NUMBER  
36029CV005B

NOTICE TO  
FLOOD INSURANCE STUDY USERS

Communities participating in the National Flood Insurance Program have established repositories of flood hazard data for floodplain management and flood insurance purposes. This Flood Insurance Study (FIS) may not contain all data available within the repository. It is advisable to contact the community repository for any additional data.

Selected Flood Insurance Rate Map panels for the communities within Erie County contain information that was previously shown separately on the corresponding Flood Boundary and Floodway Map panels (e.g., floodways, cross sections). In addition, former flood hazard zone designations have been changed as follows:

<u>Old Zone</u>	<u>New Zone</u>
A1 through A30	AE
V1 through V30	VE
B	X
C	X

Part or all of this FIS may be revised and republished at any time. In addition, part of this FIS may be revised by the Letter of Map Revision process, which does not involve republication or redistribution of the FIS. It is, therefore, the responsibility of the user to consult with community officials and to check the community repository to obtain the most current FIS components.

Initial Countywide FIS Effective Date: September 26, 2008

Revised Countywide FIS Date:

## TABLE OF CONTENTS – Volume 1

1.0	<u>INTRODUCTION</u>	1
1.1	Purpose of Study	1
1.2	Authority and Acknowledgments	1
1.3	Coordination	8
2.0	<u>AREA STUDIED</u>	10
2.1	Scope of Study	10
2.2	Community Description	13
2.3	Principal Flood Problems	13
2.4	Flood Protection Measures	20
3.0	<u>ENGINEERING METHODS</u>	25
3.1	Hydrologic Analyses	25
3.2	Hydraulic Analyses	55
3.3	Vertical Datum	64
4.0	<u>FLOODPLAIN MANAGEMENT APPLICATIONS</u>	66
4.1	Floodplain Boundaries	66
4.2	Floodways	66
5.0	<u>INSURANCE APPLICATIONS</u>	144
6.0	<u>FLOOD INSURANCE RATE MAP</u>	146
7.0	<u>OTHER STUDIES</u>	146
8.0	<u>LOCATION OF DATA</u>	150
9.0	<u>BIBLIOGRAPHY AND REFERENCES</u>	150

TABLE OF CONTENTS – Volume 1 - continued

FIGURES

	<u>Page</u>
Figure 1 - Frequency-Discharge, Drainage Area Curves - Ellicott Creek, Scajaquada Creek	37
Figure 2 - Frequency-Discharge, Drainage Area Curves - Clear Creek, Cattaraugus Creek	38
Figure 3 - Frequency-Discharge, Drainage Area Curves - Cazenovia Creek	39
Figure 4 - Frequency-Discharge, Drainage Area Curves - Buffalo Creek	40
Figure 5 - Frequency-Discharge, Drainage Area Curves - Cattaraugus Creek, Grannis Creek, Thatcher Brook	41
Figure 6 – Floodway Schematic	67

TABLES

Table 1 – Initial and Final CCO Meetings	9
Table 2 – Flooding Sources Studied by Detailed Methods	10
Table 3 – Scope of Revision for December 31, 2009, Countywide FIS	11
Table 4 – Stream Name Changes	11
Table 5 – Letters of Map Change	12
Table 6 - Summary of January 2008 High Water Mark Survey Results	14
Table 7 – Summary of Stillwater Elevations	26
Table 8 – Summary of Discharges	43
Table 9 – Manning’s “n” Values	63
Table 10 – Floodway Data	68
Table 11 – Community Map History	147

TABLE OF CONTENTS – Volume 2

EXHIBITS

Exhibit 1 – Flood Profiles

Berricks Creek	01P - 04P
Big Sister Creek	05P - 15P
Black Creek	16P - 19P
Buffalo Creek	20P - 31P
Buffalo River	32P - 38P
Buttermilk Falls Creek	39P - 40P
Cattaraugus Creek	41P - 42P
Cayuga Creek	43P - 62P
Cazenovia Creek	63P - 74P
Cazenovia Creek East Branch	75P - 88P
Cazenovia Creek West Branch	89P - 96P
Clear Creek	97P - 102P

TABLE OF CONTENTS – Volume 3

EXHIBITS

Exhibit 1 – Flood Profiles

Delaware Creek	103P - 106P
Ebenezer Brook	107P - 109P
Eighteenmile Creek	110P - 119P
Eighteenmile Creek North Branch	120P
Eighteenmile Creek South Branch	121P
Ellicott Creek	122P - 144P
Ellicott Creek North Diversion Channel	145P
Ellicott Creek Pfohl Park Diversion Channel	146P
Ellicott Creek Upper Diversion Channel	147P
Fern Brook	148P - 150P
Foster Brook	151P - 154P
Gott Creek	155P - 157P
Gott Creek Tributary	158P
Grannis Creek	159P - 161P
Gun Creek	162P - 163P
Hampton Brook	164P
Hosmer Brook	165P - 166P
Hunter Creek	167P
Ledge Creek	168P - 169P
Little Buffalo Creek	170P - 174P
Little Buffalo Creek Tributary	175P
Little Sister Creek	176P - 180P
Little Sister Creek Tributary 2	181P - 183P
Muddy Creek	184P
Murder Creek	185P - 188P
Niagara River – Tonawanda Channel	189P - 193P
Pike Creek	194P - 197P
Plum Bottom Creek	198P - 199P

TABLE OF CONTENTS – Volume 4

EXHIBITS

Exhibit 1 – Flood Profiles

Plum Bottom Creek North Branch	200P - 201P
Pond Brook	202P - 204P
Ransom Creek	205P - 215P
Reisch Creek	216P - 217P
Rush Creek	218P - 224P
Scajaquada Creek	225P - 239P
Scajaquada Creek North Branch	240P
Scajaquada Creek Tributary T-1	241P
Slate Bottom Creek	242P - 250P
Slate Bottom Creek North Branch	251P
Smokes Creek	252P - 259P
Smokes Creek Northeast Branch	260P - 264P
Smokes Creek Northwest Branch	265P - 273P
Smokes Creek South Branch	274P - 283P
Smokes Creek South Branch South Tributary	284P - 287P
Smokes Creek South Branch Tributary 1	288P
Smokes Creek South Branch Tributary 2	289P - 290P
Spicer Creek	291P - 293P
Spring Brook	294P - 295P
Spring Creek	296P
Tannery Brook	297P - 298P

TABLE OF CONTENTS – Volume 5

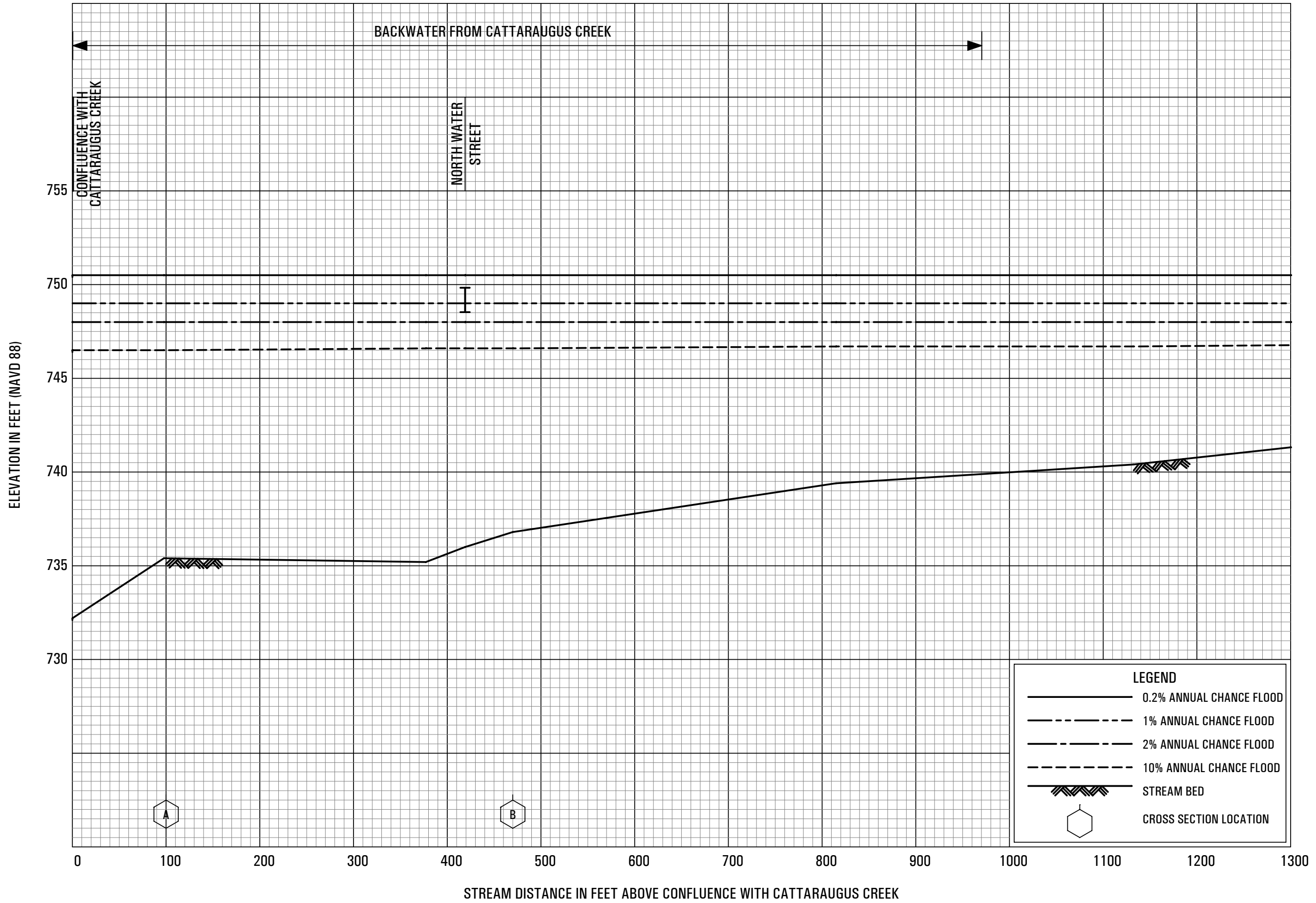
EXHIBITS

Exhibit 1 – Flood Profiles

Thatcher Book	299P - 304P
Tonawanda Creek	305P - 316P
Tributary 1 to Niagara River - Tonawanda Channel	317P
Waterfalls Village Creek	318P - 319P
Woods Creek	320P - 321P
Woods Creek Tributary 1	322P
Woods Creek Tributary 3	323P

Exhibit 2 – Flood Insurance Rate Map Index  
Flood Insurance Rate Map

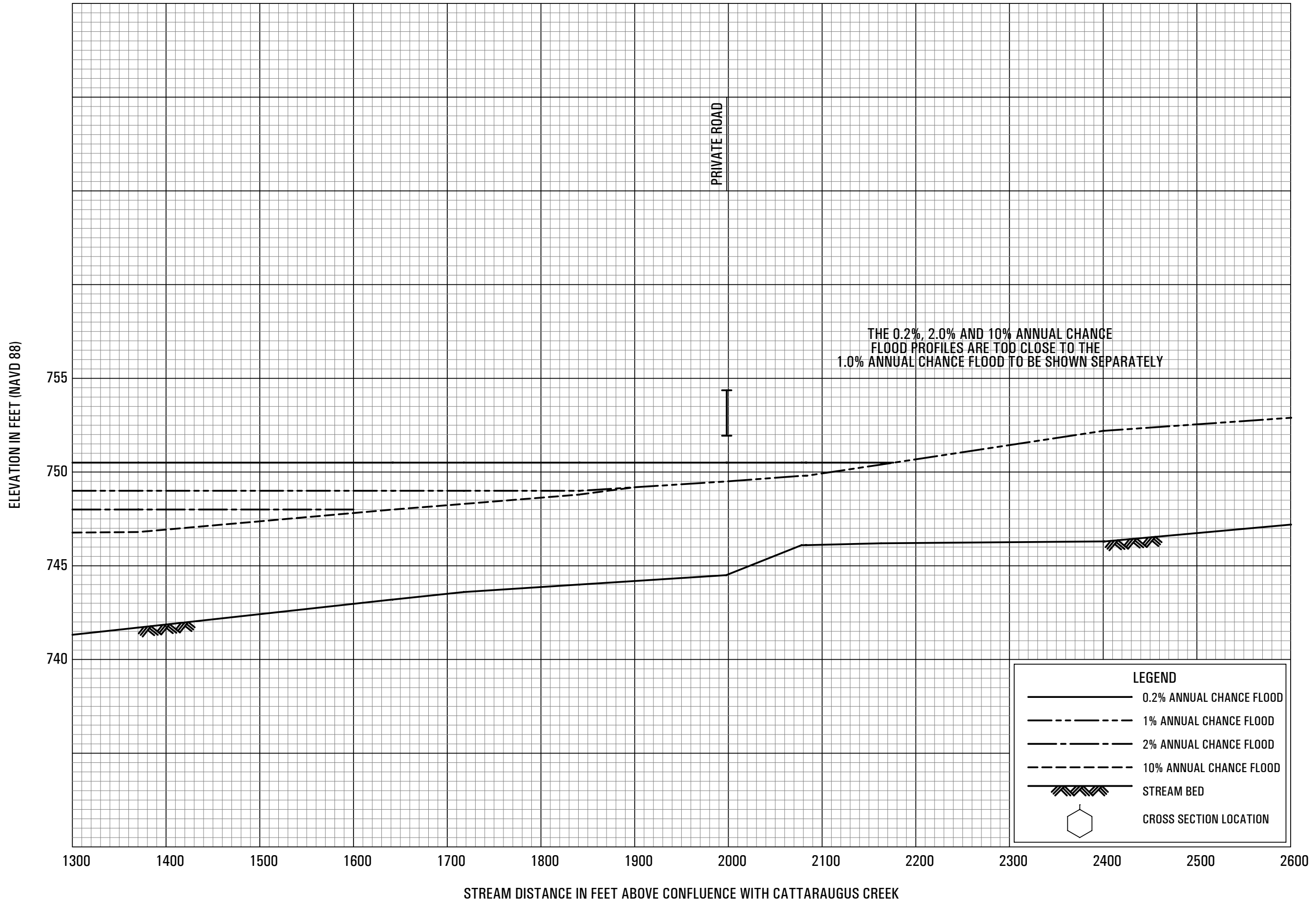


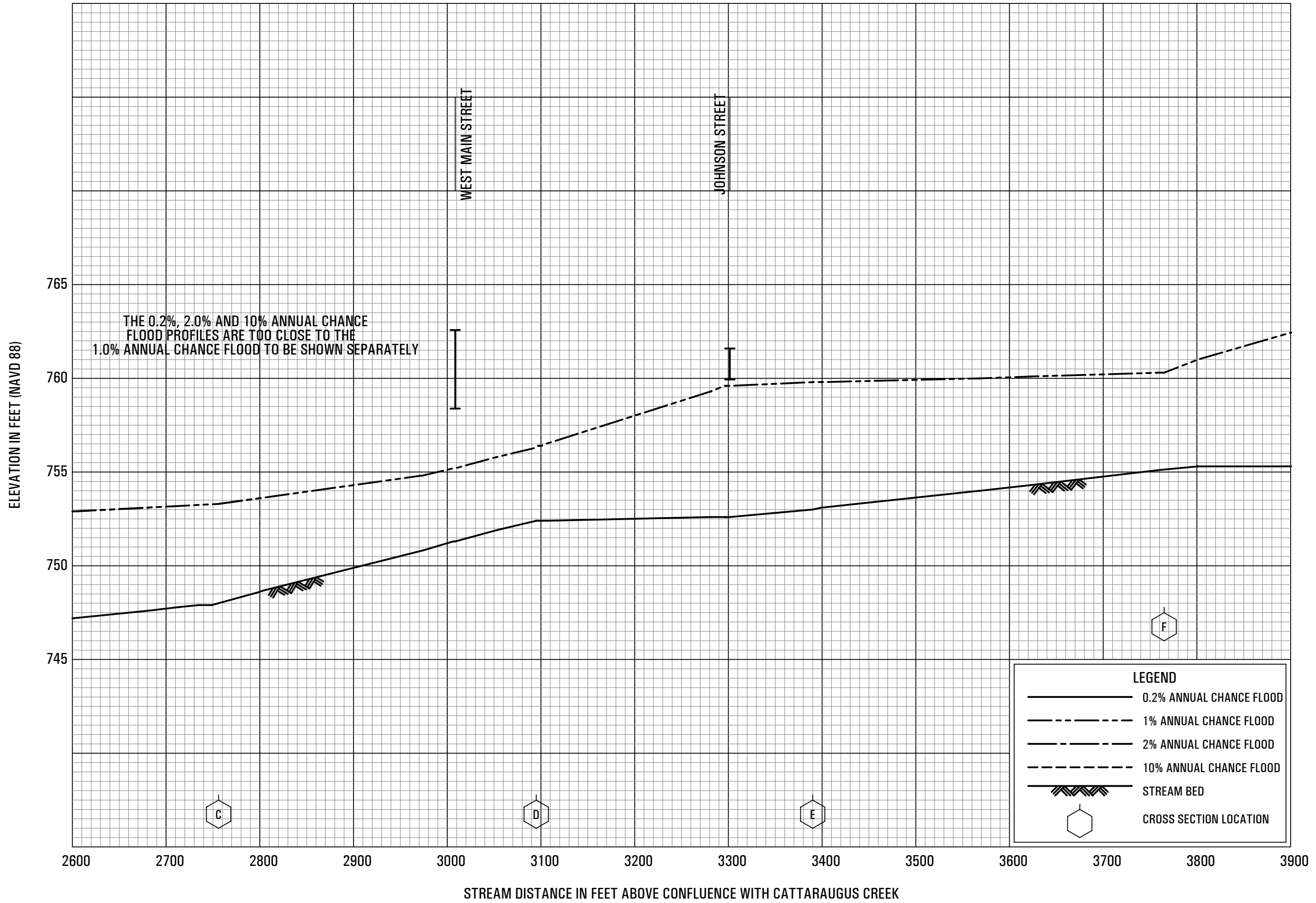


**FLOOD PROFILES**

THATCHER BROOK

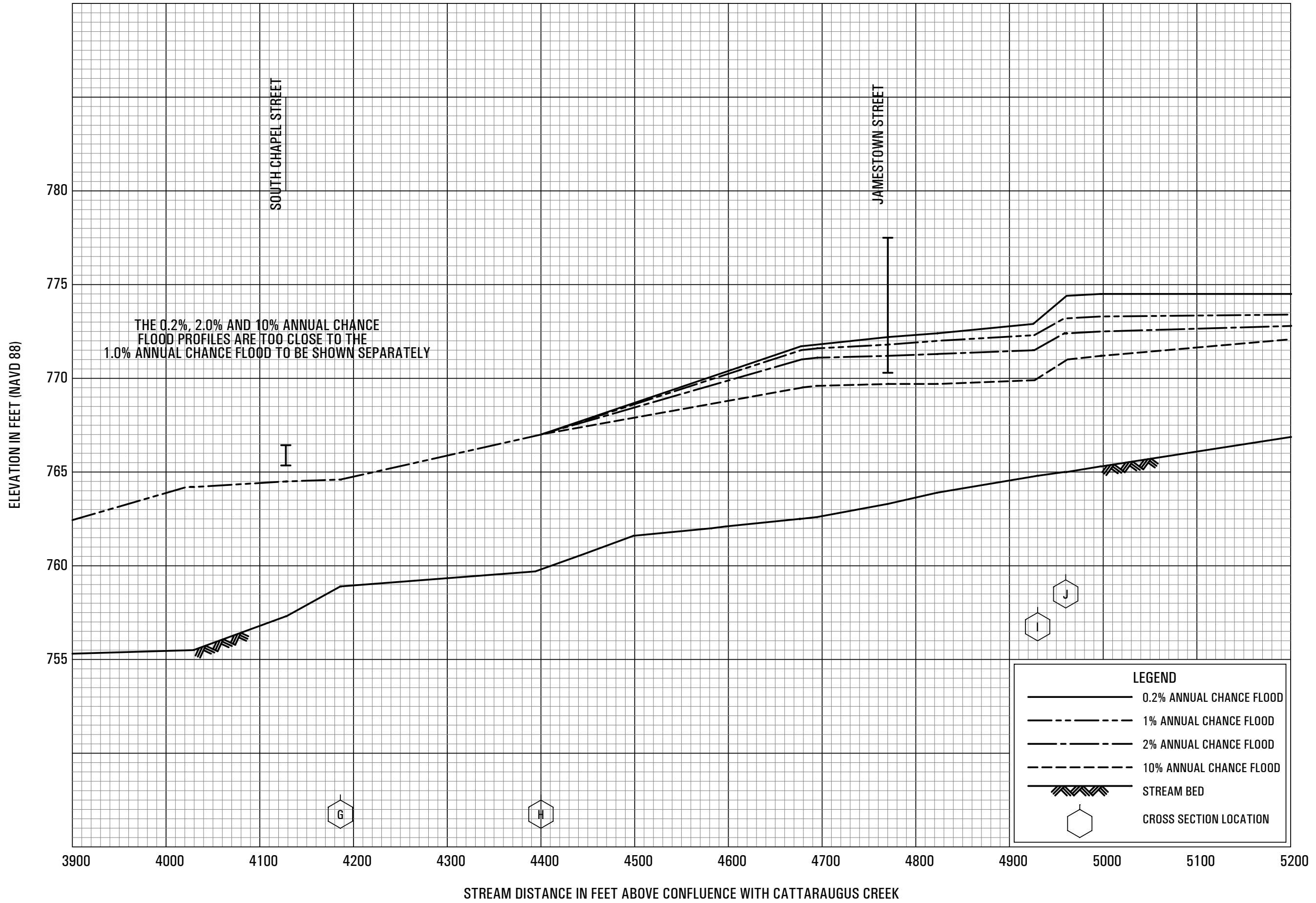
FEDERAL EMERGENCY MANAGEMENT AGENCY  
**ERIE COUNTY, NY**  
 (ALL JURISDICTIONS)





**FLOOD PROFILES**  
**THATCHER BROOK**

FEDERAL EMERGENCY MANAGEMENT AGENCY  
**ERIE COUNTY, NY**  
 (ALL JURISDICTIONS)



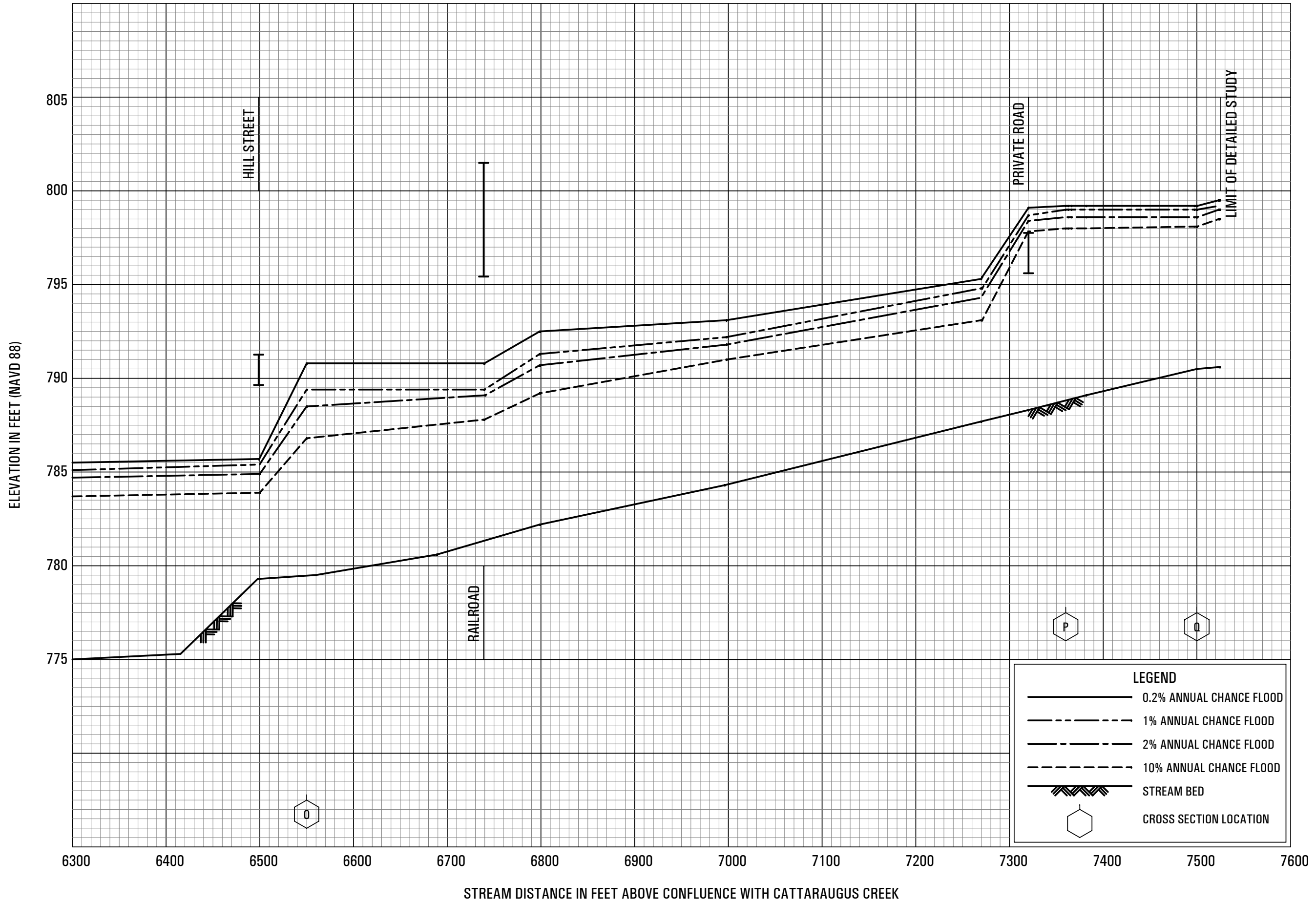
FLOOD PROFILES

THATCHER BROOK

FEDERAL EMERGENCY MANAGEMENT AGENCY

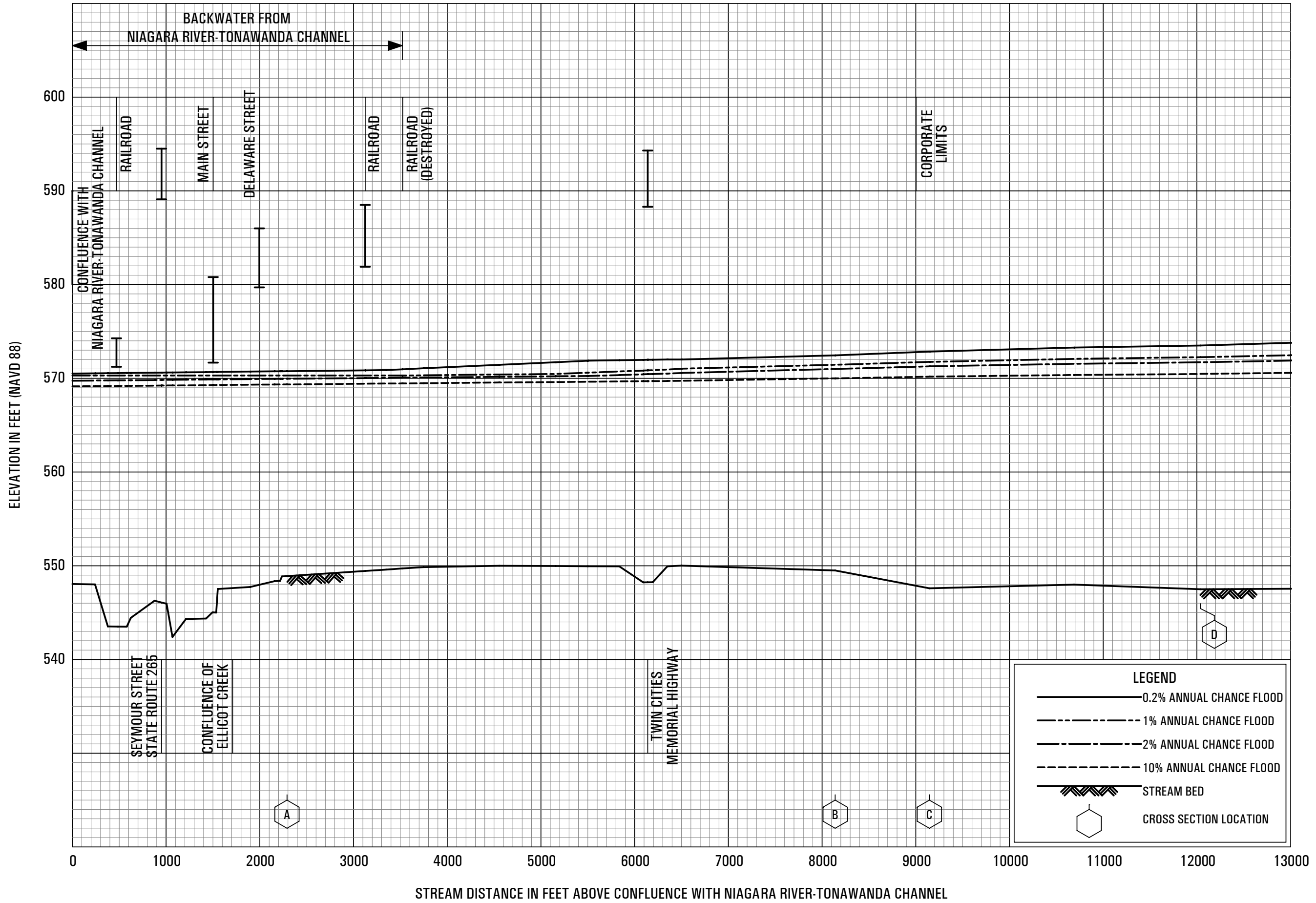
ERIE COUNTY, NY  
(ALL JURISDICTIONS)





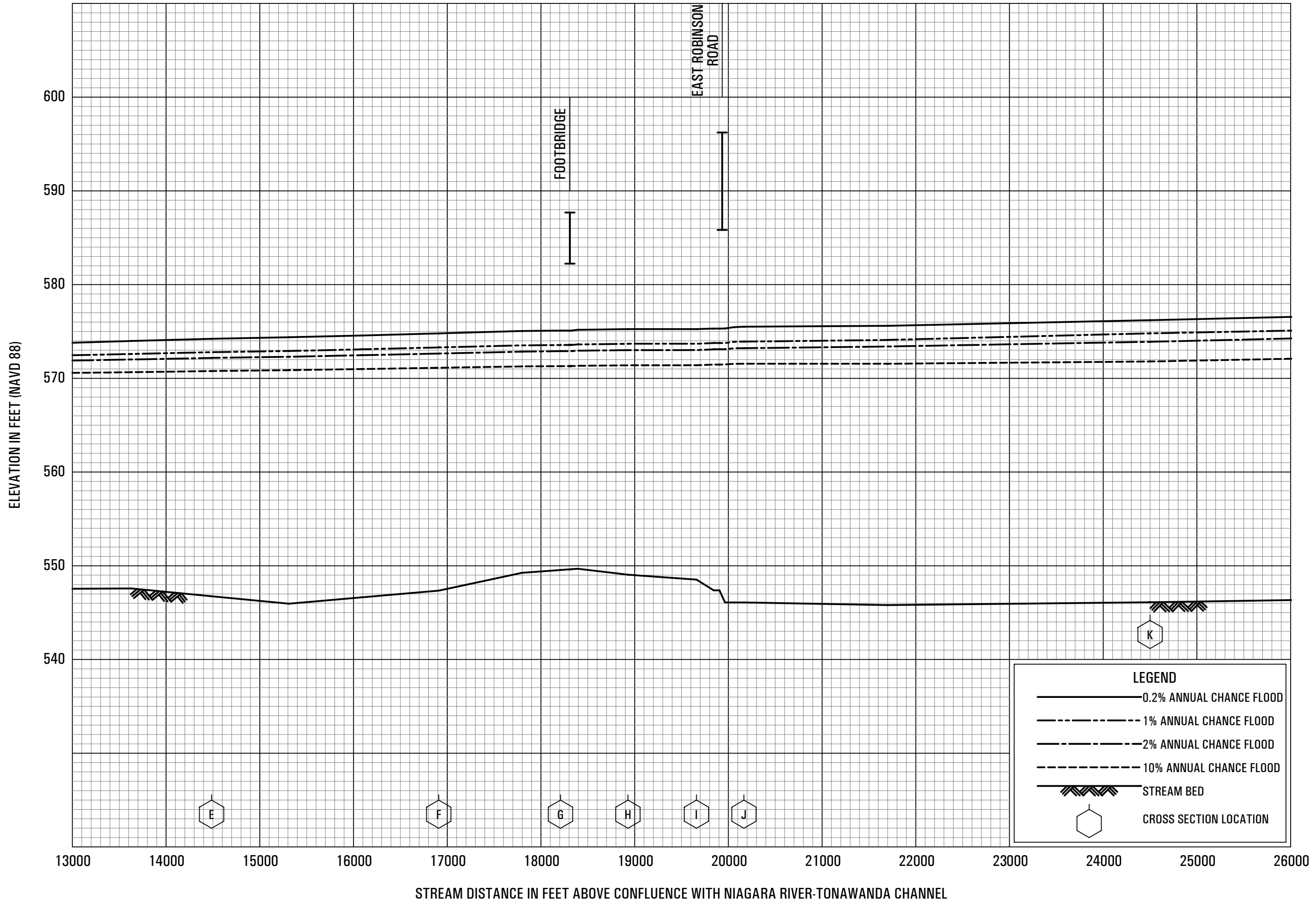
**FLOOD PROFILES**  
**THATCHER BROOK**

FEDERAL EMERGENCY MANAGEMENT AGENCY  
**ERIE COUNTY, NY**  
 (ALL JURISDICTIONS)



**FLOOD PROFILES**  
TONAWANDA CREEK

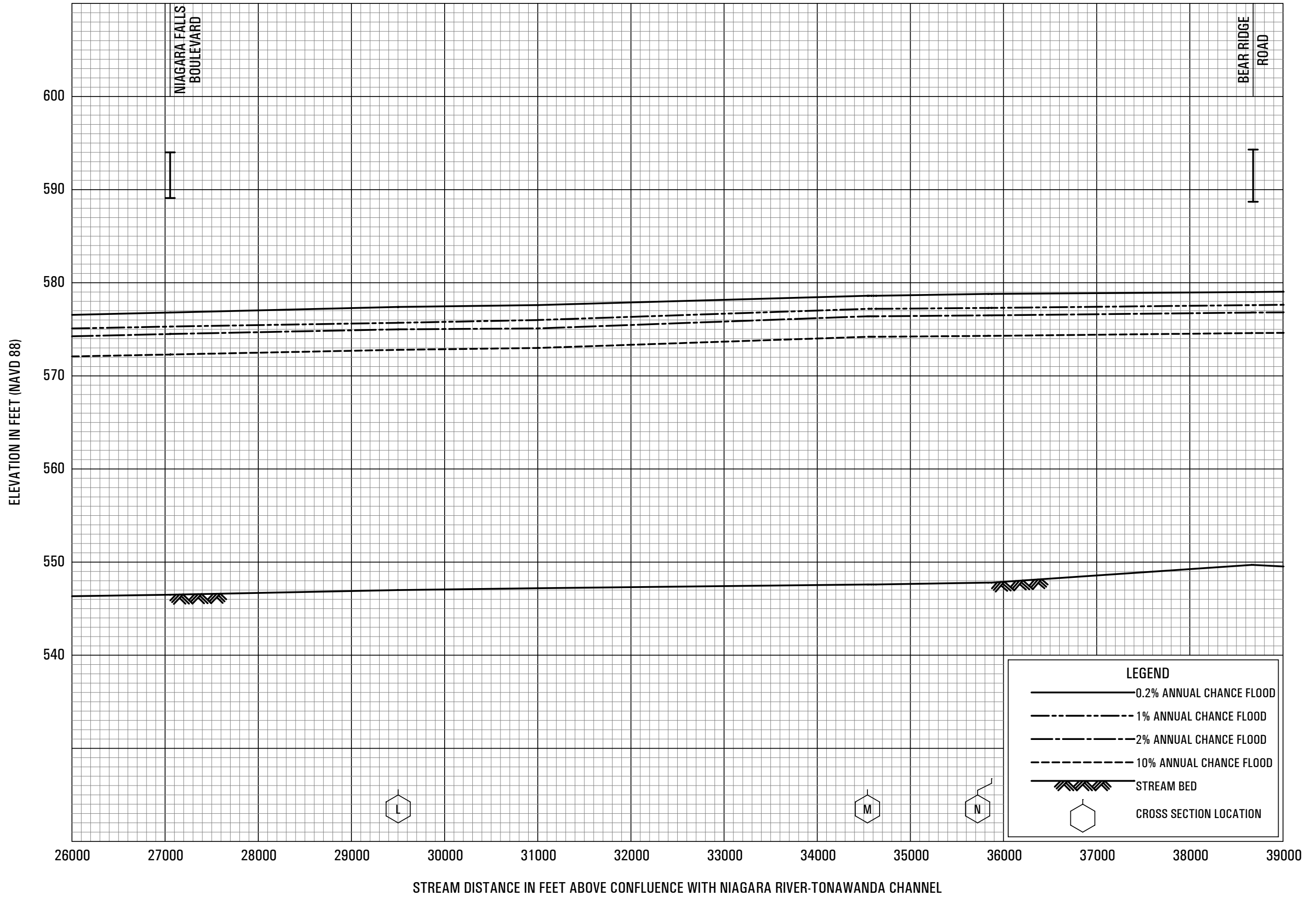
FEDERAL EMERGENCY MANAGEMENT AGENCY  
**ERIE COUNTY, NY**  
(ALL JURISDICTIONS)



**FLOOD PROFILES**  
**TONAWANDA CREEK**

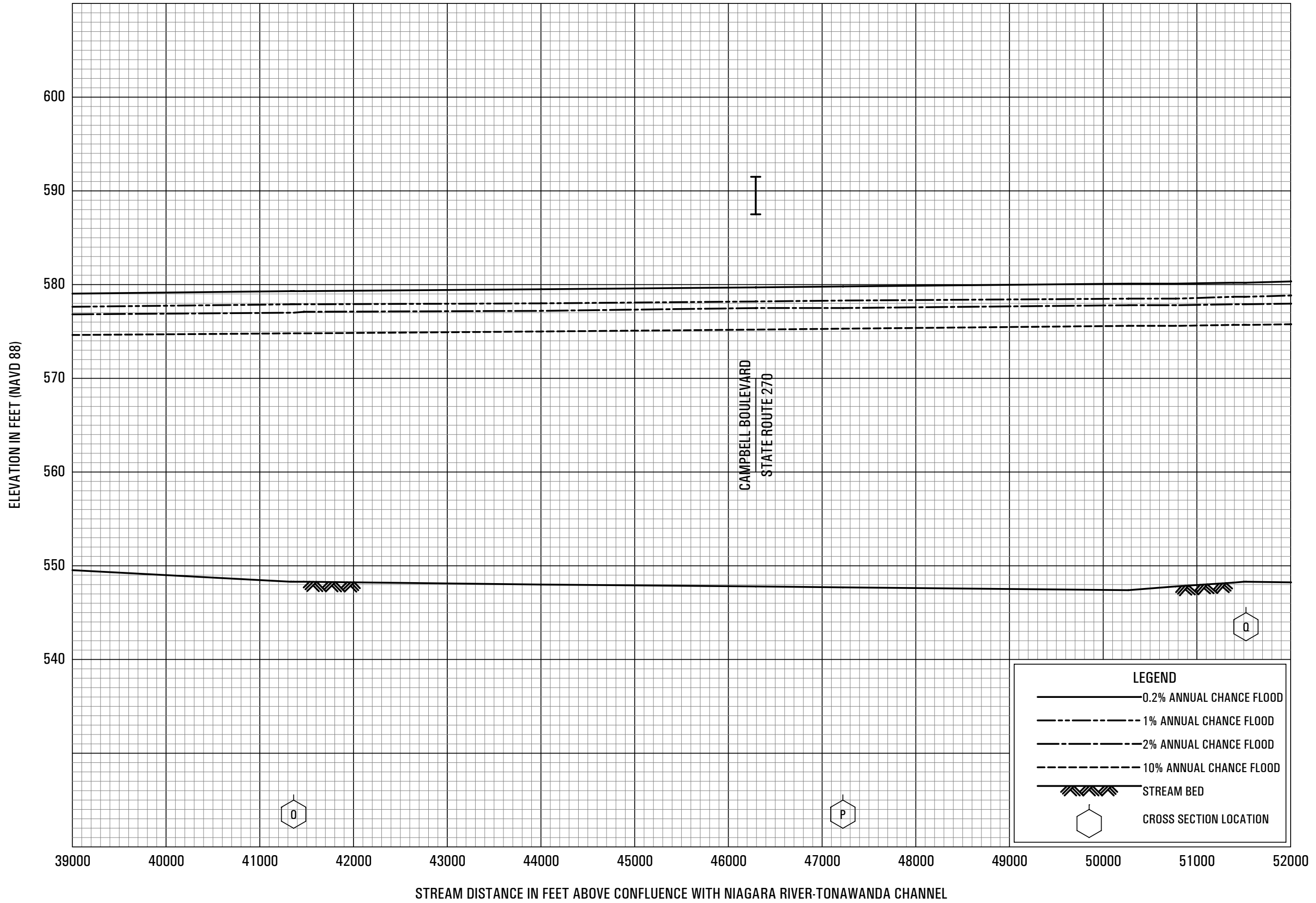
FEDERAL EMERGENCY MANAGEMENT AGENCY  
**ERIE COUNTY, NY**  
 (ALL JURISDICTIONS)





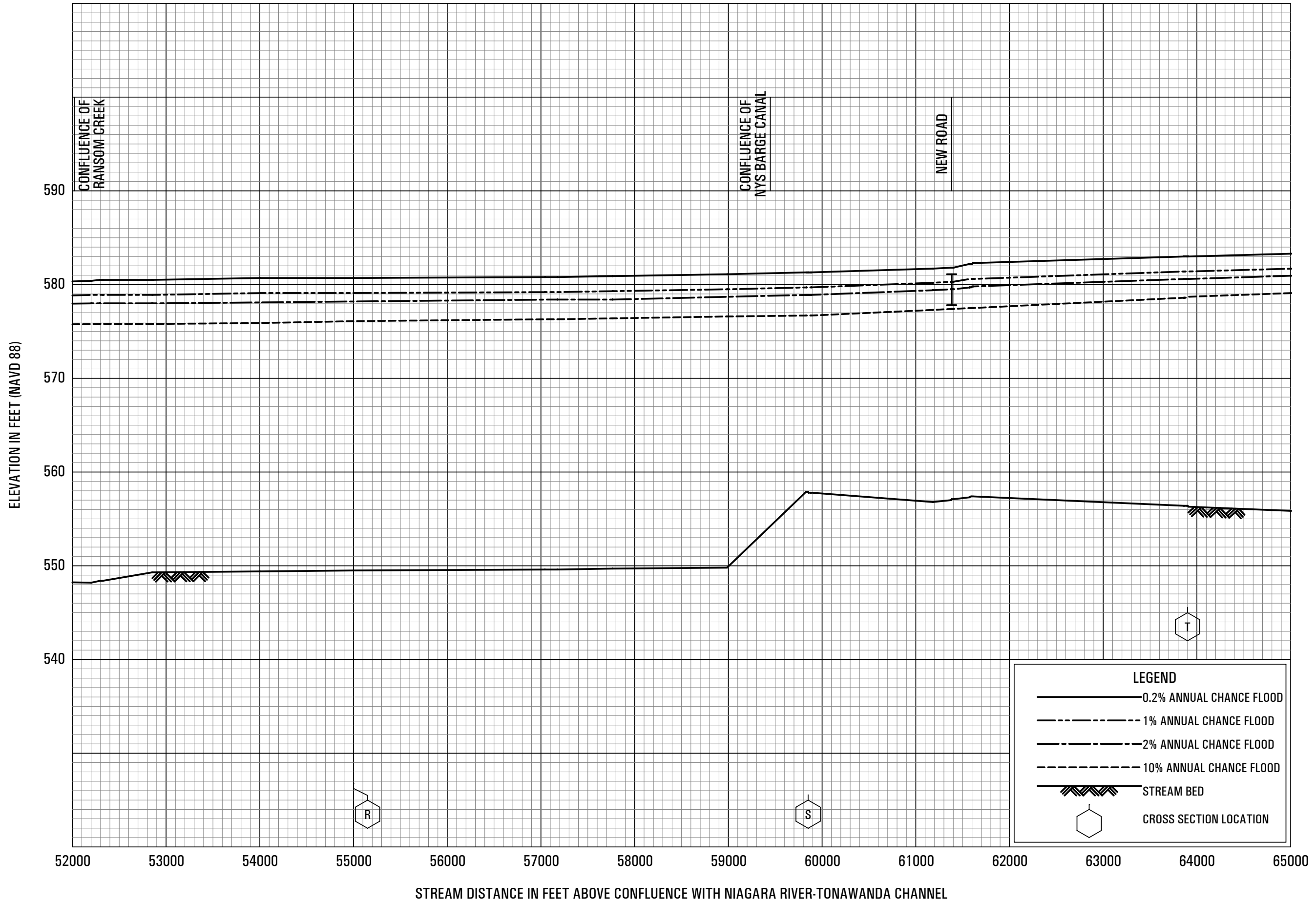
**FLOOD PROFILES**  
**TONAWANDA CREEK**

FEDERAL EMERGENCY MANAGEMENT AGENCY  
**ERIE COUNTY, NY**  
(ALL JURISDICTIONS)



**FLOOD PROFILES**  
**TONAWANDA CREEK**

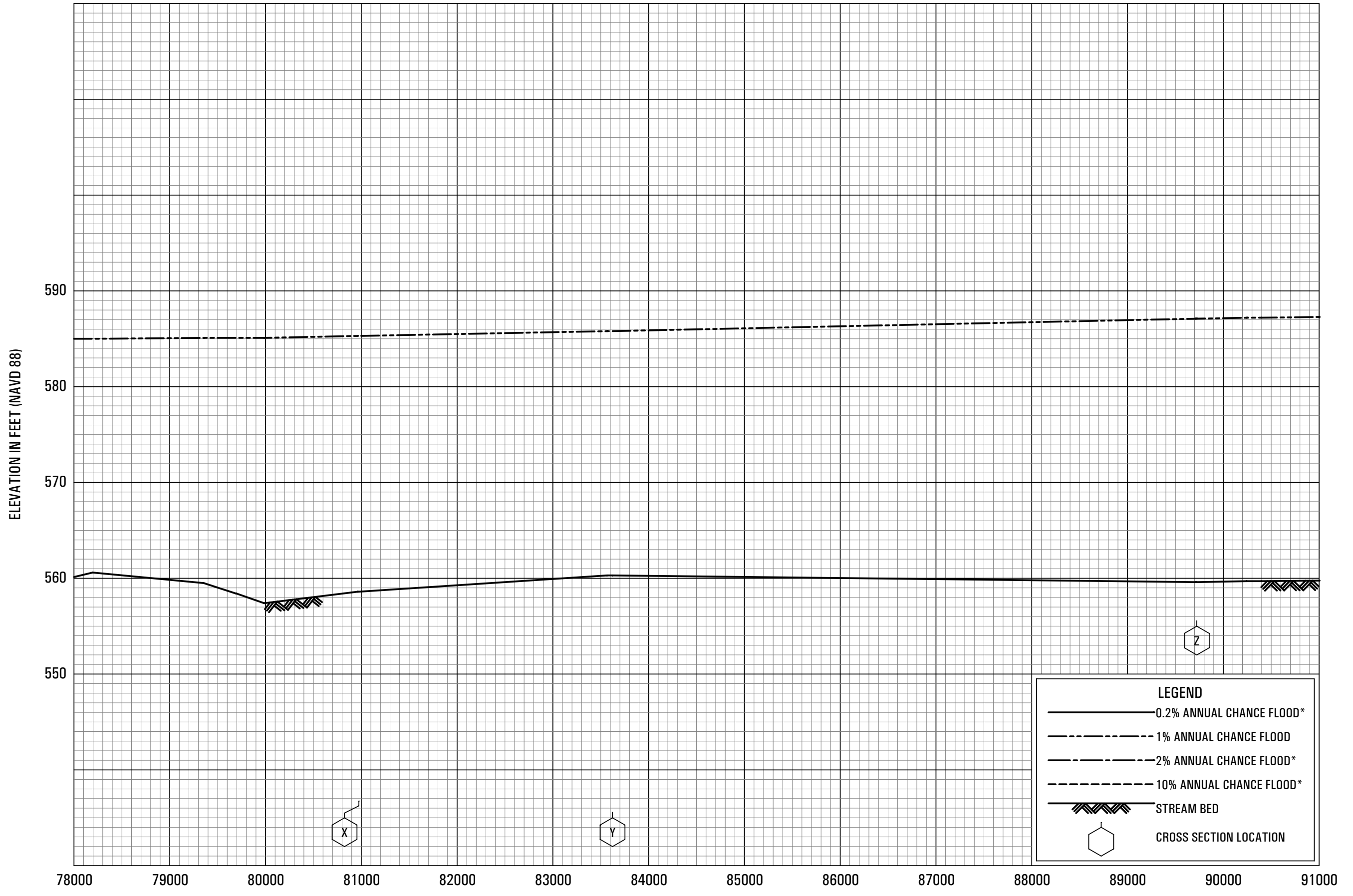
FEDERAL EMERGENCY MANAGEMENT AGENCY  
**ERIE COUNTY, NY**  
 (ALL JURISDICTIONS)



**FLOOD PROFILES**  
**TONAWANDA CREEK**

FEDERAL EMERGENCY MANAGEMENT AGENCY  
**ERIE COUNTY, NY**  
(ALL JURISDICTIONS)

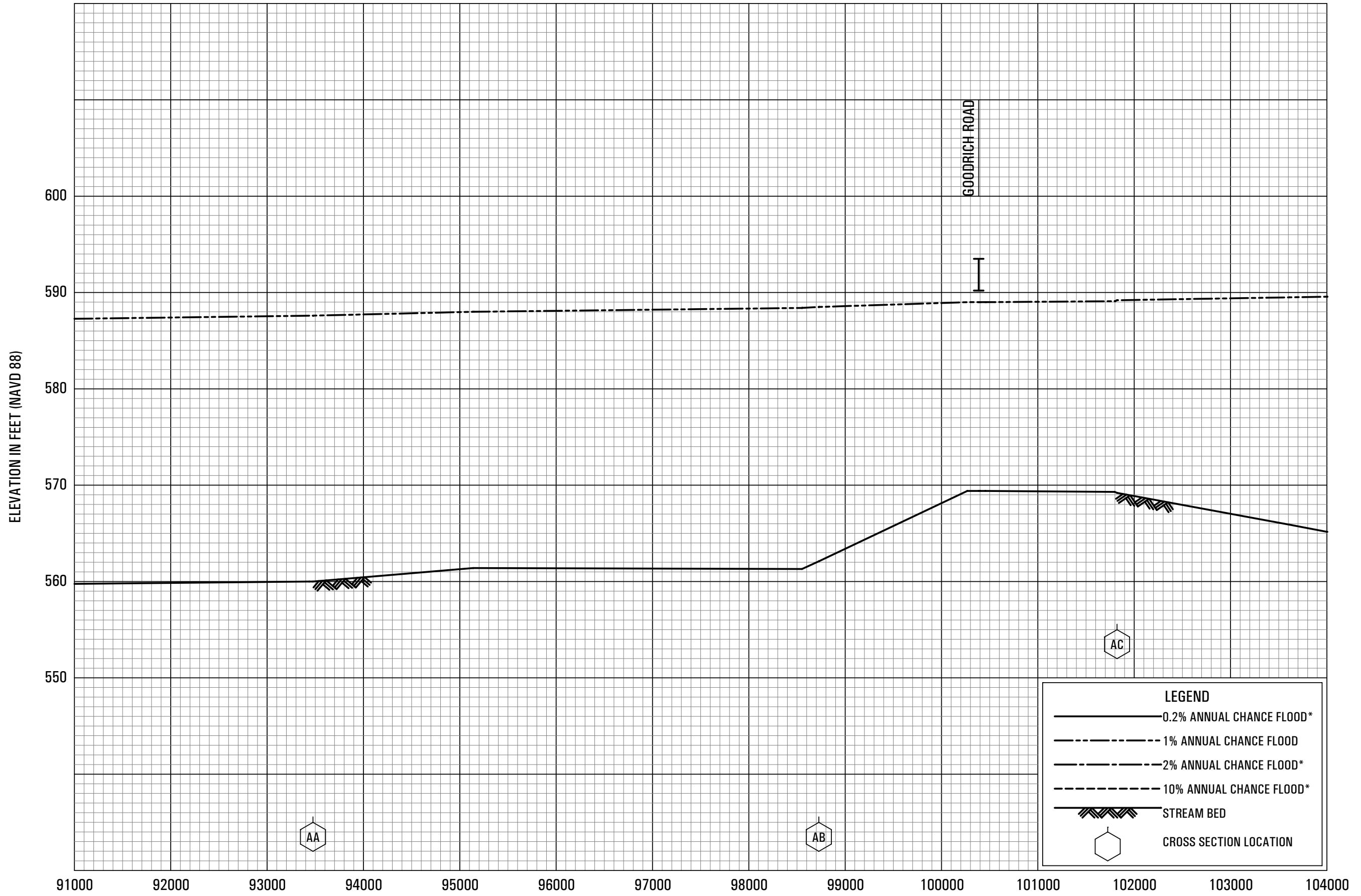




**FLOOD PROFILES**  
**TONAWANDA CREEK**

FEDERAL EMERGENCY MANAGEMENT AGENCY  
**ERIE COUNTY, NY**  
 (ALL JURISDICTIONS)

\*DATA NOT AVAILABLE



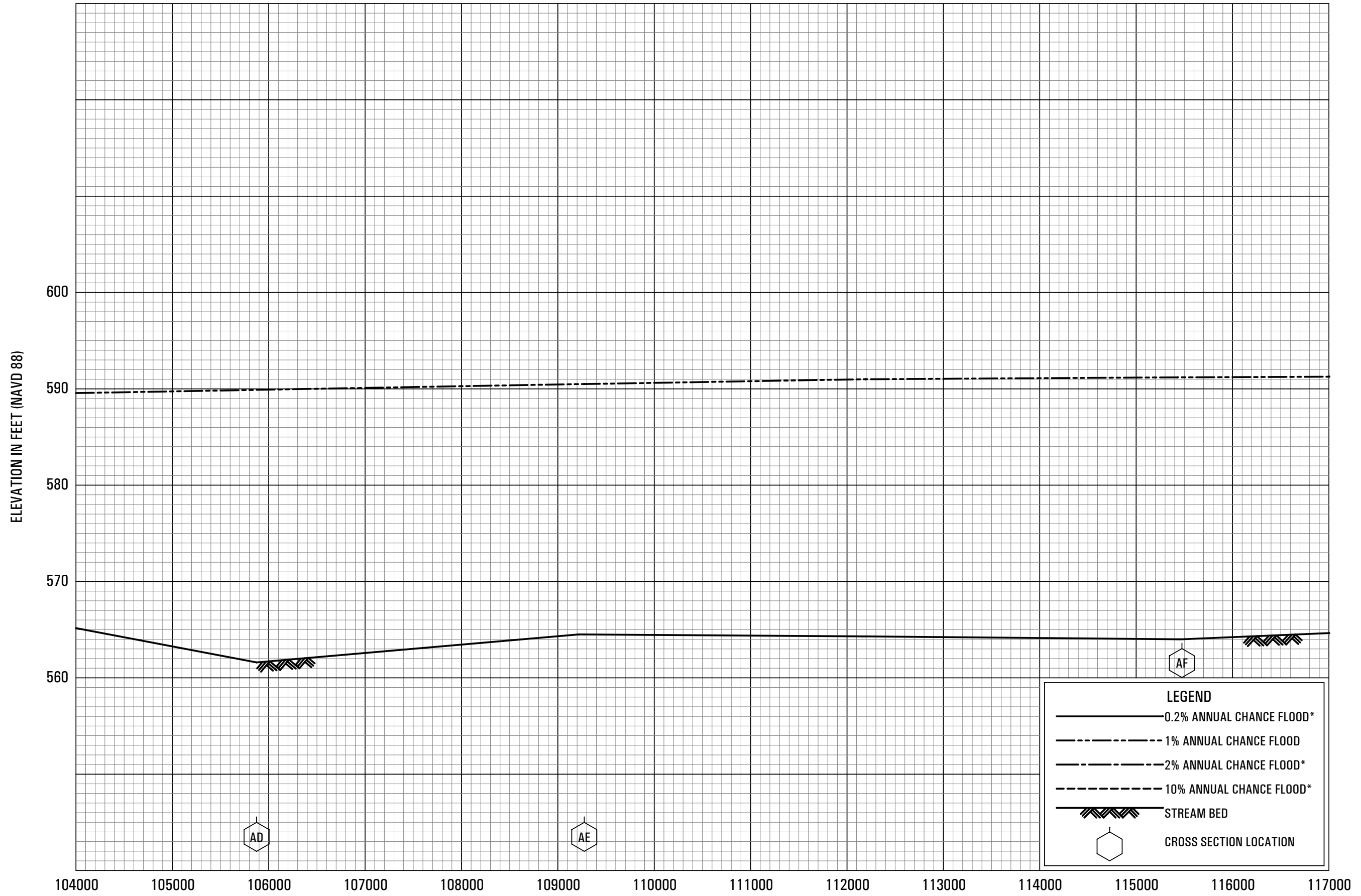
**LEGEND**

- 0.2% ANNUAL CHANCE FLOOD\*
- - - 1% ANNUAL CHANCE FLOOD
- · - · 2% ANNUAL CHANCE FLOOD\*
- - - - 10% ANNUAL CHANCE FLOOD\*
- ▨ STREAM BED
- ⬡ CROSS SECTION LOCATION

**FLOOD PROFILES**  
**TONAWANDA CREEK**

FEDERAL EMERGENCY MANAGEMENT AGENCY  
**ERIE COUNTY, NY**  
 (ALL JURISDICTIONS)

STREAM DISTANCE IN FEET ABOVE CONFLUENCE WITH NIAGARA RIVER-TONAWANDA CHANNEL \*DATA NOT AVAILABLE



FLOOD PROFILES

TONAWANDA CREEK

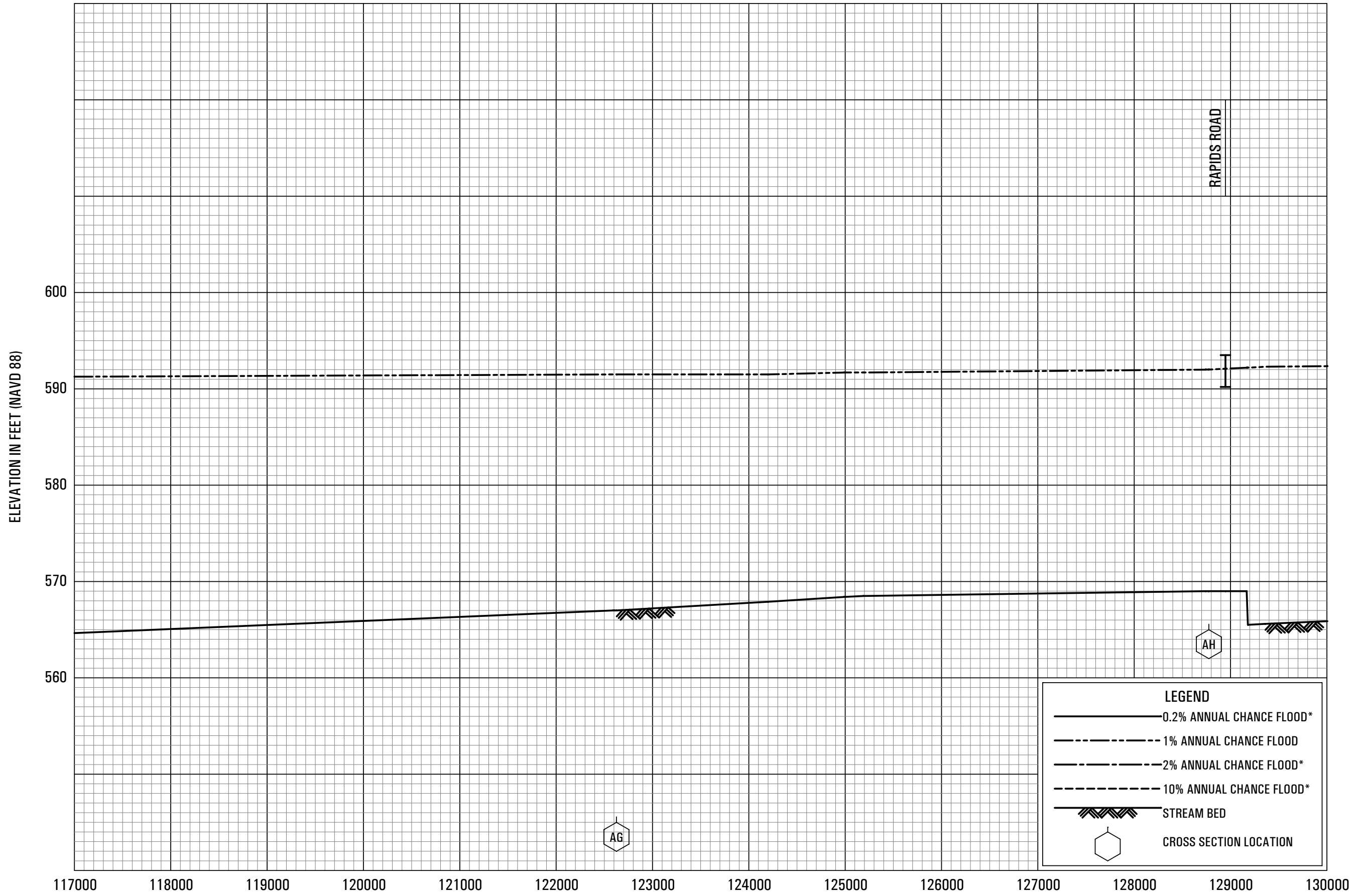
FEDERAL EMERGENCY MANAGEMENT AGENCY

ERIE COUNTY, NY  
(ALL JURISDICTIONS)

STREAM DISTANCE IN FEET ABOVE CONFLUENCE WITH NIAGARA RIVER-TONAWANDA CHANNEL

\*DATA NOT AVAILABLE

313P

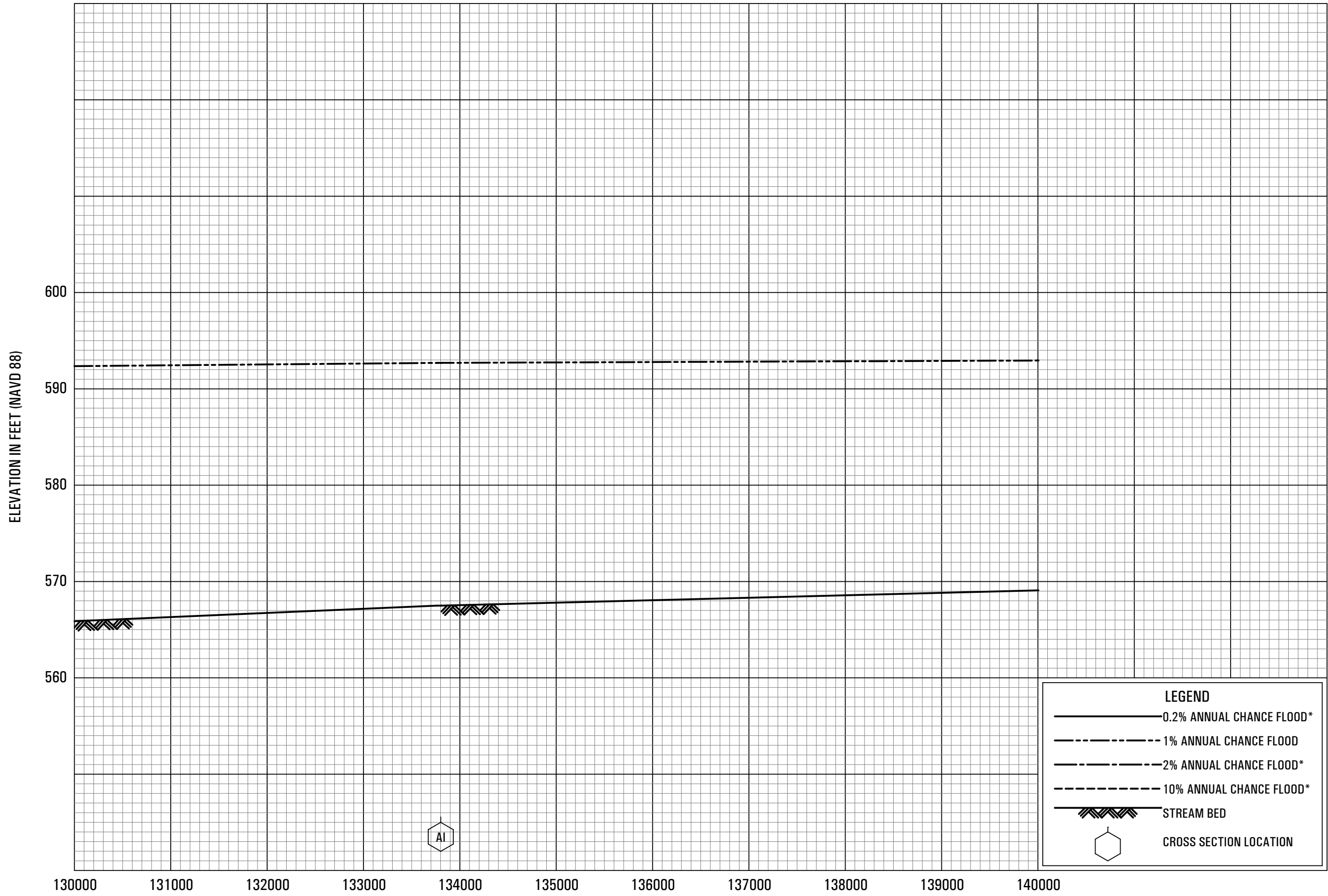


**FLOOD PROFILES**  
**TONAWANDA CREEK**

FEDERAL EMERGENCY MANAGEMENT AGENCY  
**ERIE COUNTY, NY**  
(ALL JURISDICTIONS)

STREAM DISTANCE IN FEET ABOVE CONFLUENCE WITH NIAGARA RIVER-TONAWANDA CHANNEL \*DATA NOT AVAILABLE





FLOOD PROFILES

TONAWANDA CREEK

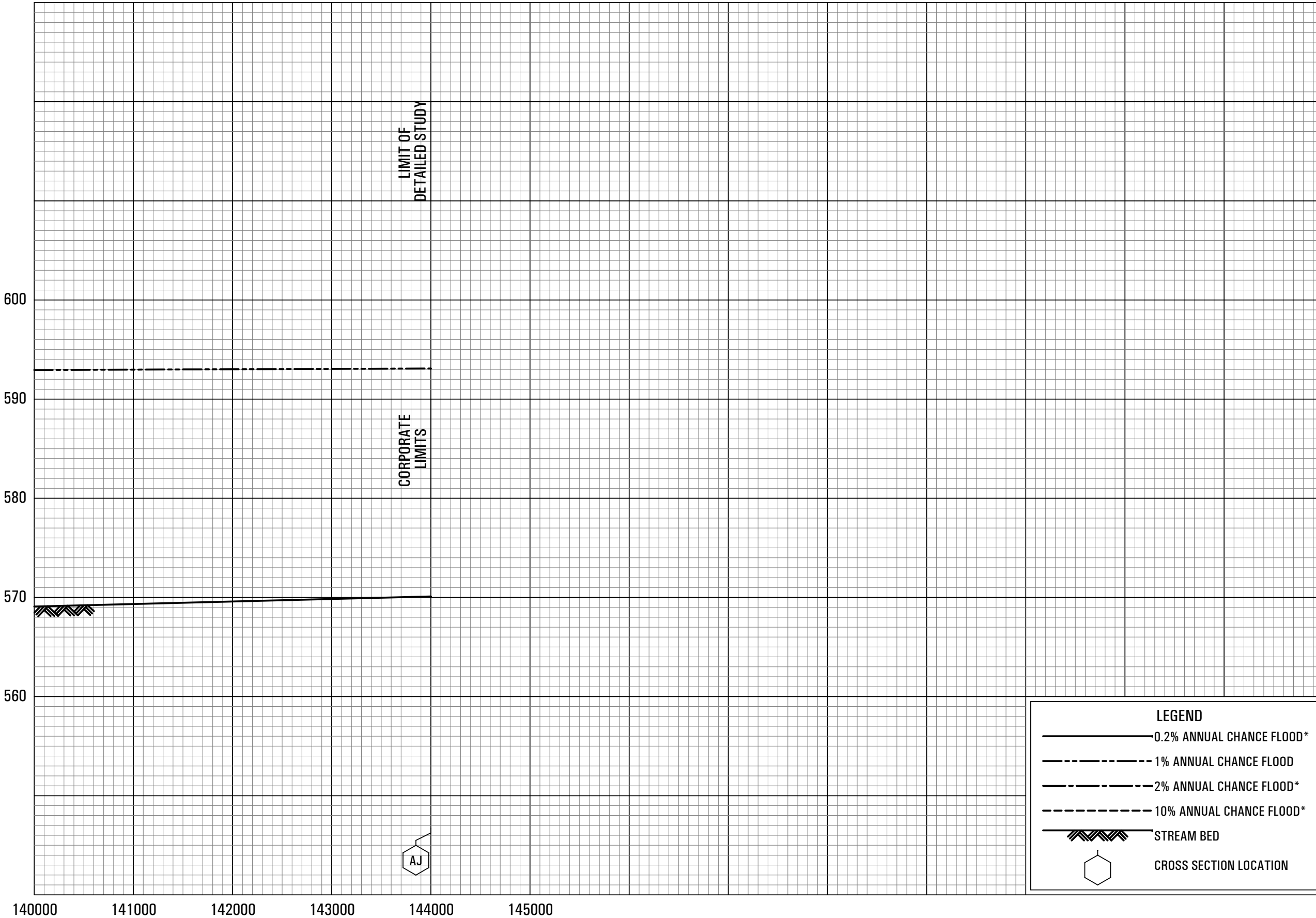
FEDERAL EMERGENCY MANAGEMENT AGENCY

ERIE COUNTY, NY  
(ALL JURISDICTIONS)

STREAM DISTANCE IN FEET ABOVE CONFLUENCE WITH NIAGARA RIVER-TONAWANDA CHANNEL

\*DATA NOT AVAILABLE

ELEVATION IN FEET (NAVD 88)



140000 141000 142000 143000 144000 145000

STREAM DISTANCE IN FEET ABOVE CONFLUENCE WITH NIAGARA RIVER-TONAWANDA CHANNEL

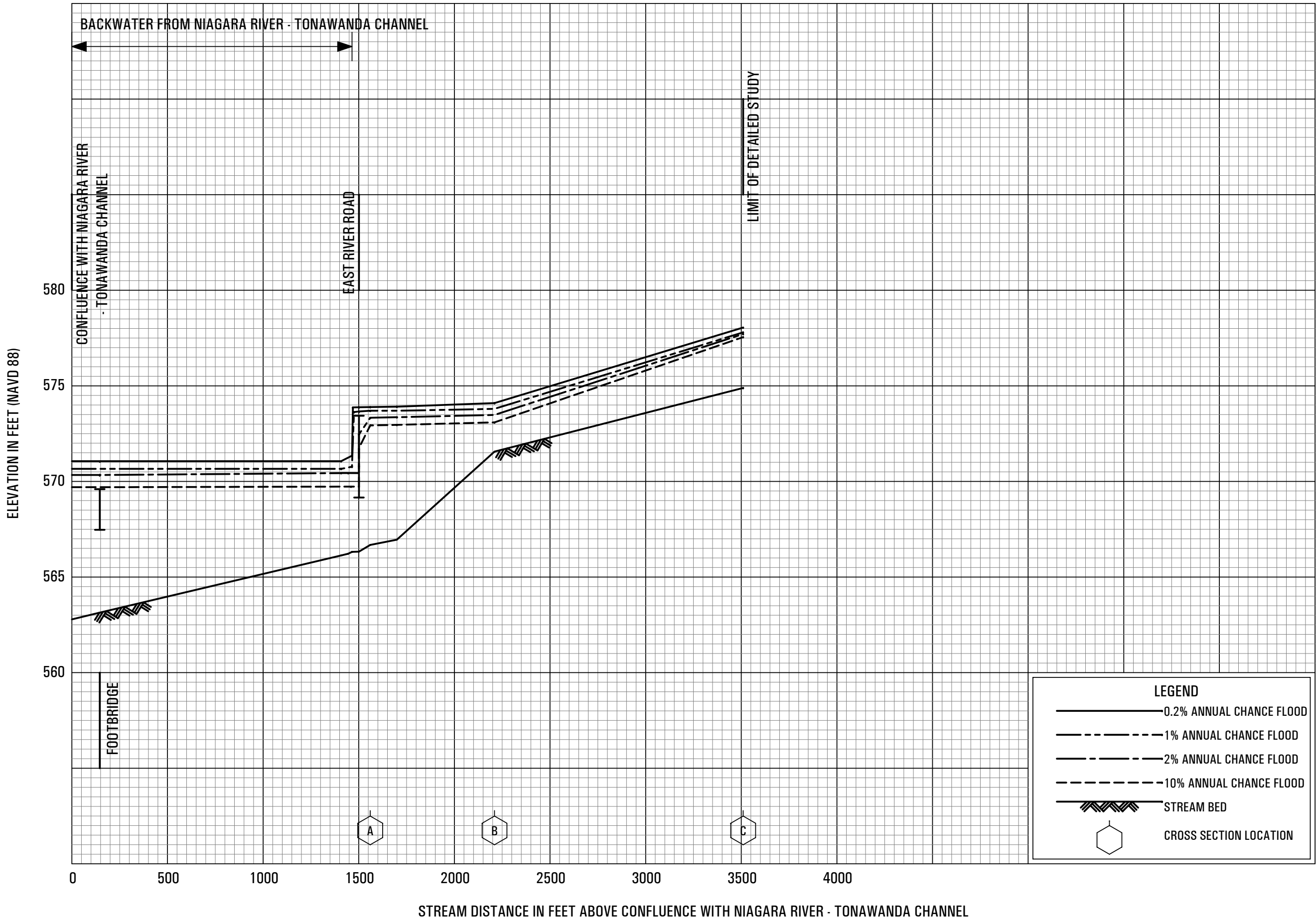
\*DATA NOT AVAILABLE

LEGEND	
	0.2% ANNUAL CHANCE FLOOD*
	1% ANNUAL CHANCE FLOOD
	2% ANNUAL CHANCE FLOOD*
	10% ANNUAL CHANCE FLOOD*
	STREAM BED
	CROSS SECTION LOCATION

FEDERAL EMERGENCY MANAGEMENT AGENCY  
**ERIE COUNTY, NY**  
 (ALL JURISDICTIONS)

**FLOOD PROFILES**  
 TONAWANDA CREEK

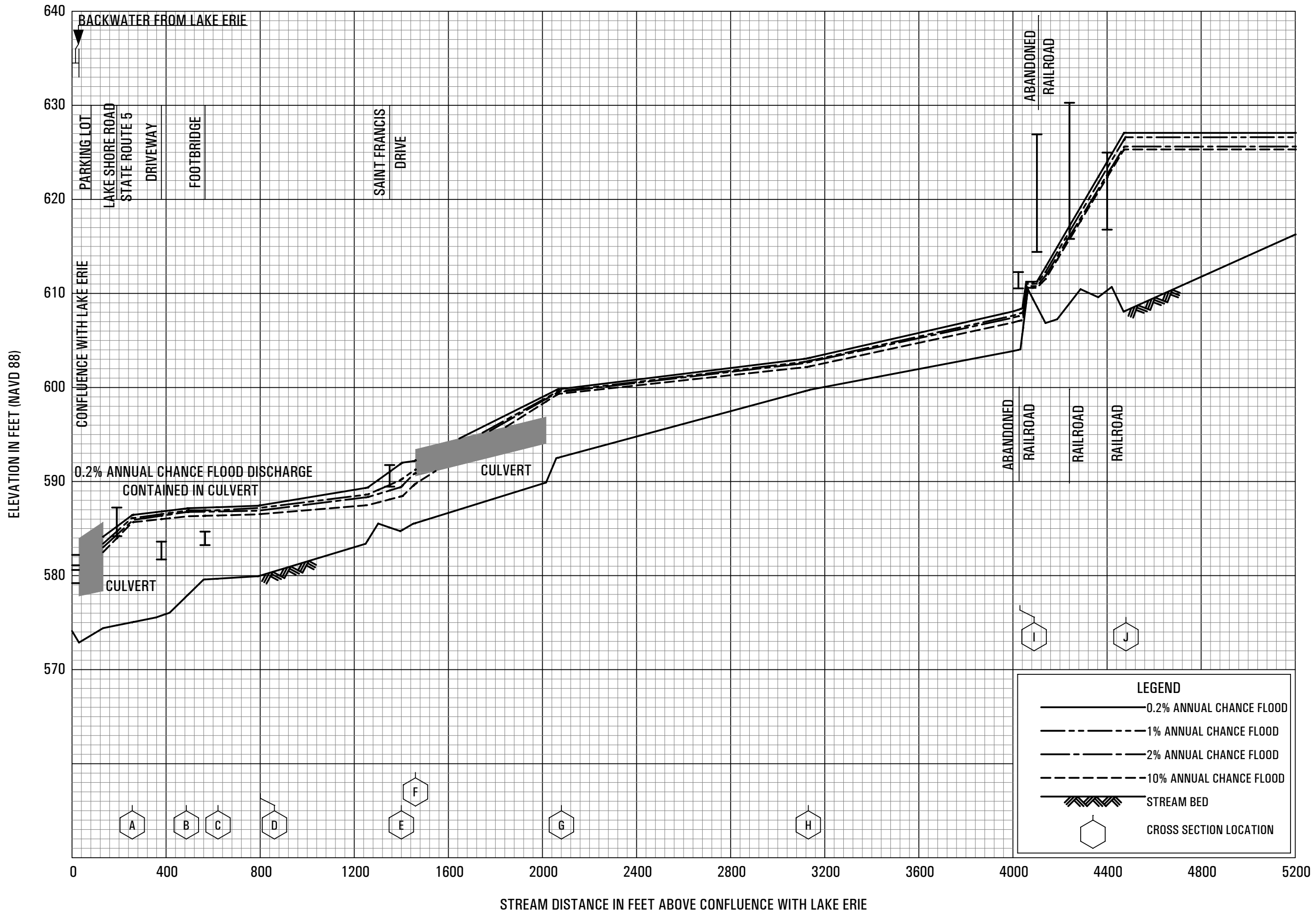
316P



**FLOOD PROFILES**

TRIBUTARY 1 TO NIAGARA RIVER - TONAWANDA CHANNEL

FEDERAL EMERGENCY MANAGEMENT AGENCY  
**ERIE COUNTY, NY**  
 (ALL JURISDICTIONS)

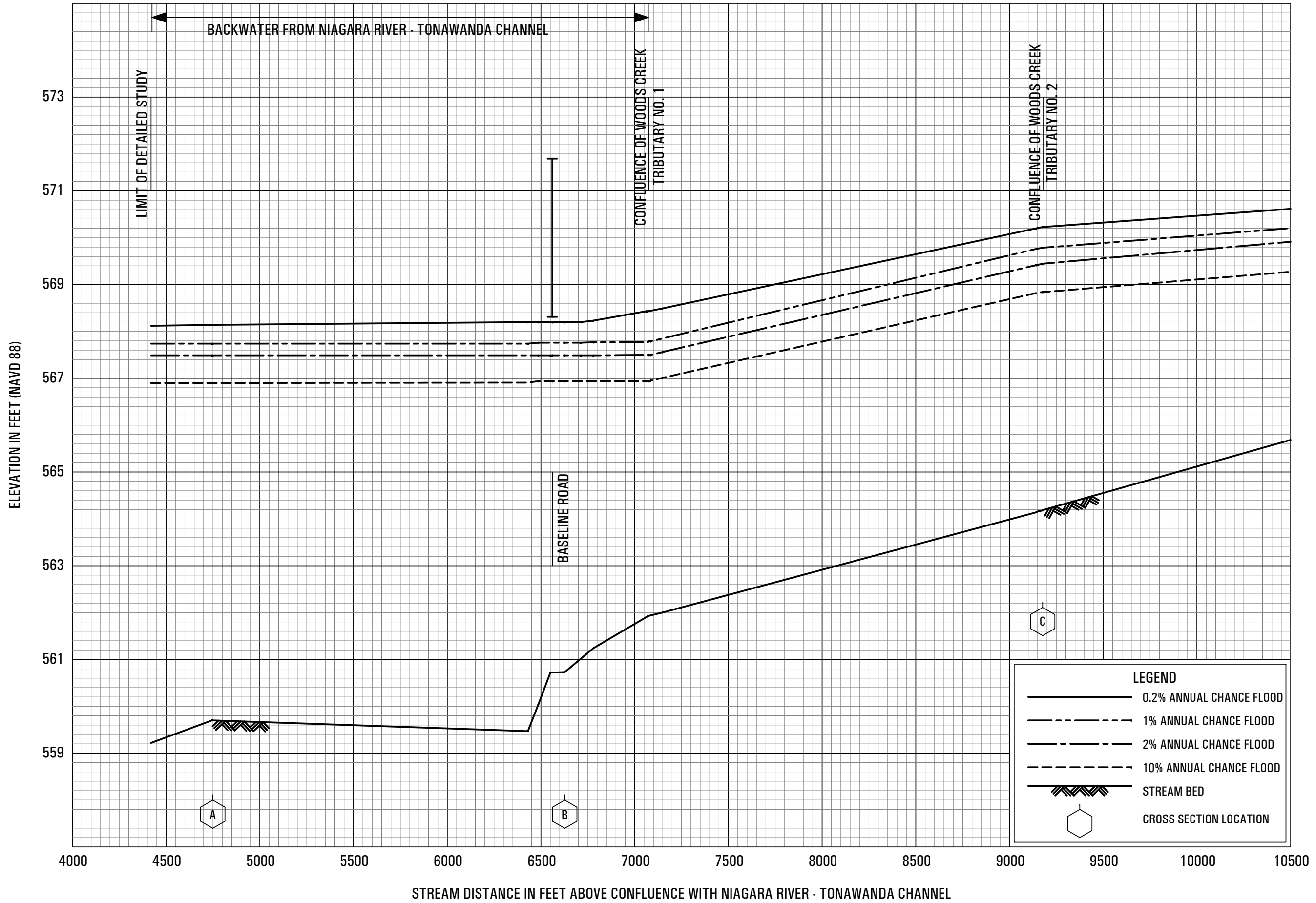


FLOOD PROFILES

WATERFALLS VILLAGE CREEK

FEDERAL EMERGENCY MANAGEMENT AGENCY  
**ERIE COUNTY, NY**  
 (ALL JURISDICTIONS)

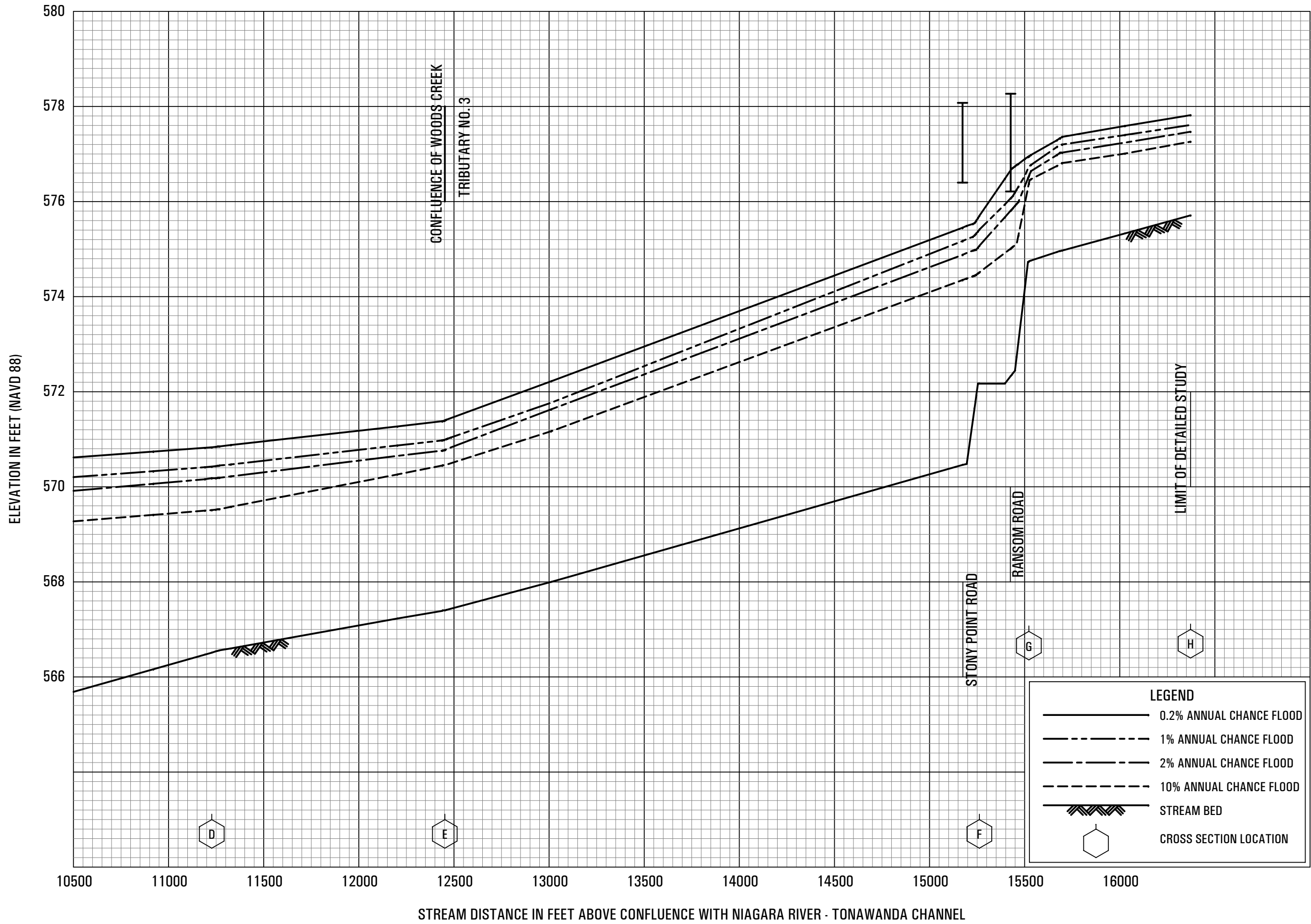




**FLOOD PROFILES**

WOODS CREEK

FEDERAL EMERGENCY MANAGEMENT AGENCY  
**ERIE COUNTY, NY**  
 (ALL JURISDICTIONS)



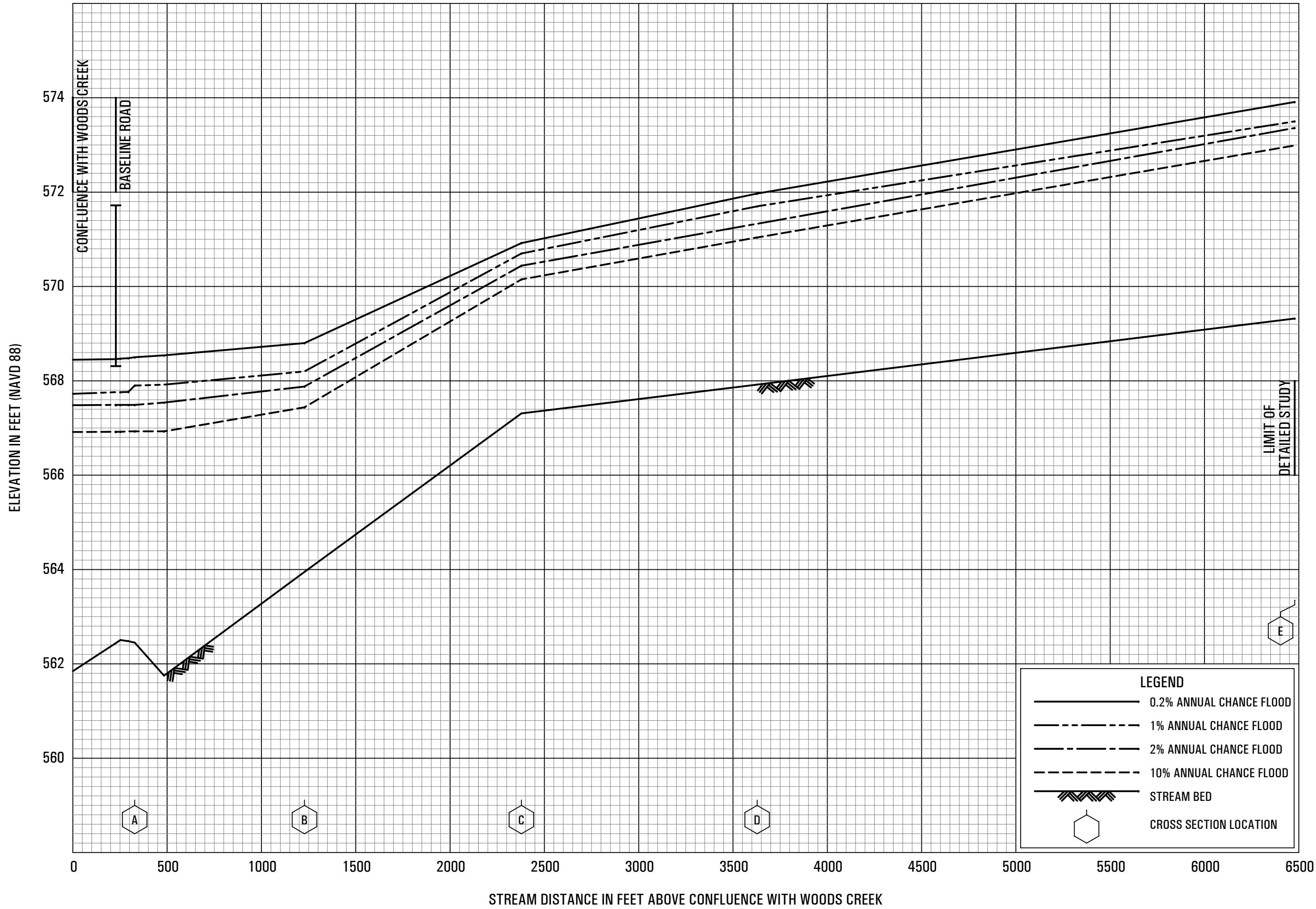
FLOOD PROFILES

WOODS CREEK

FEDERAL EMERGENCY MANAGEMENT AGENCY

ERIE COUNTY, NY

(ALL JURISDICTIONS)



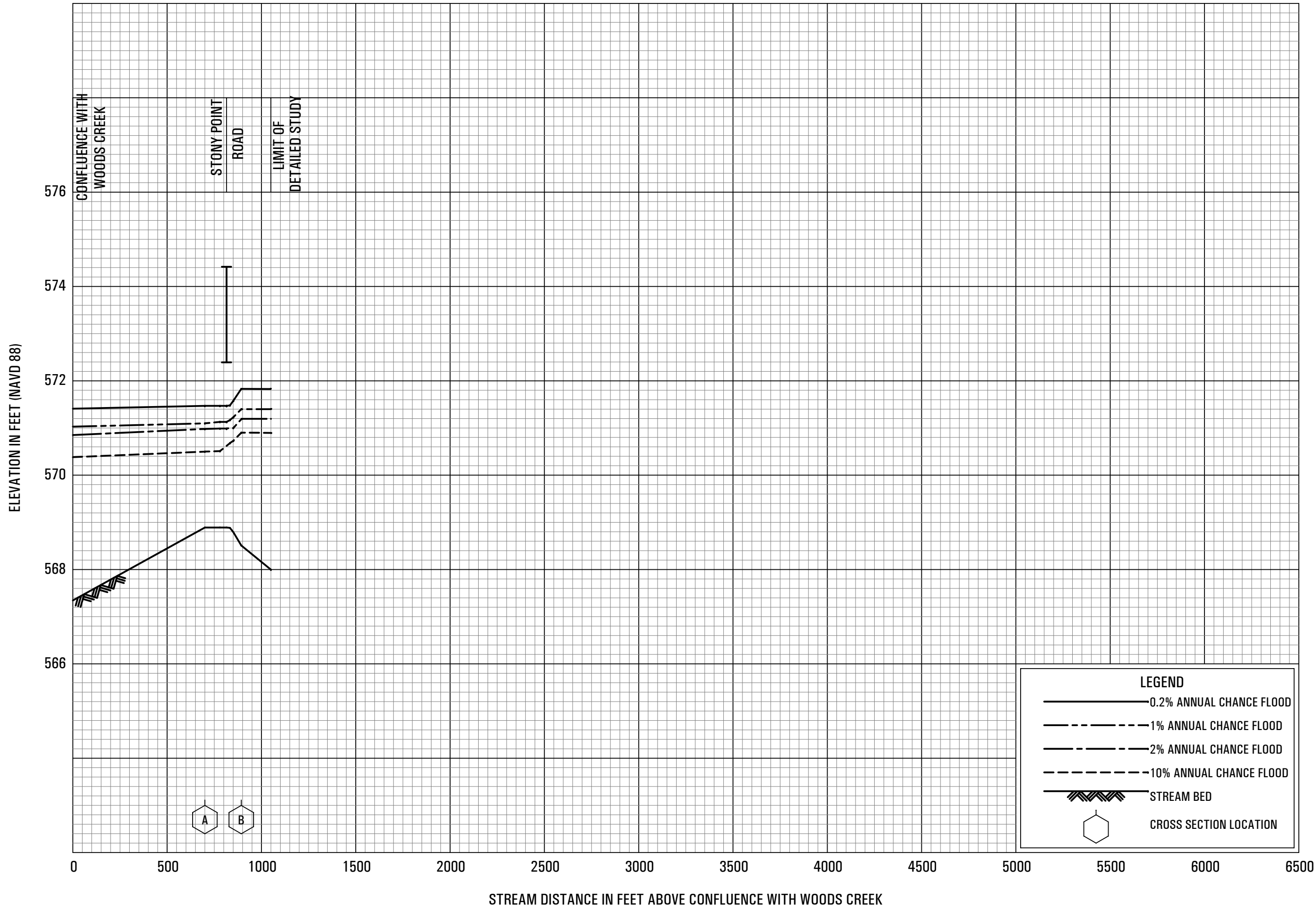
**FLOOD PROFILES**

**WOODS CREEK TRIBUTARY 1**

**FEDERAL EMERGENCY MANAGEMENT AGENCY**

**ERIE COUNTY, NY**  
(ALL JURISDICTIONS)





**FLOOD PROFILES**

WOODS CREEK TRIBUTARY 3

FEDERAL EMERGENCY MANAGEMENT AGENCY

ERIE COUNTY, NY

(ALL JURISDICTIONS)